

# Map Legend



## Scale Bar

Scale 1:150 000 1 Centimetre = 1.5 Kilometres



## Map Information

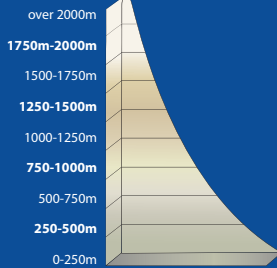
### Map Projection:

Universal Transverse Mercator Zone 09

### Map Datum:

North American Datum 1983 (NAD 83)

### Elevation Bar:



### Area Indicators:



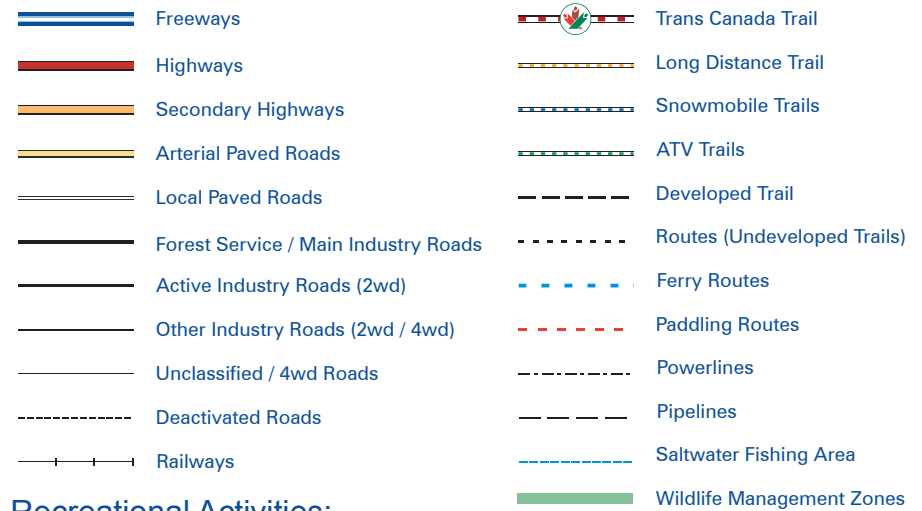
### Contour Lines:



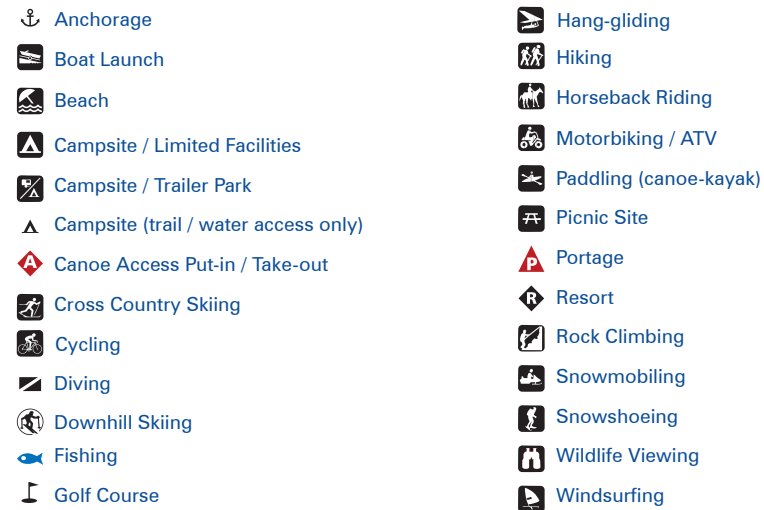
### Population Indicators:



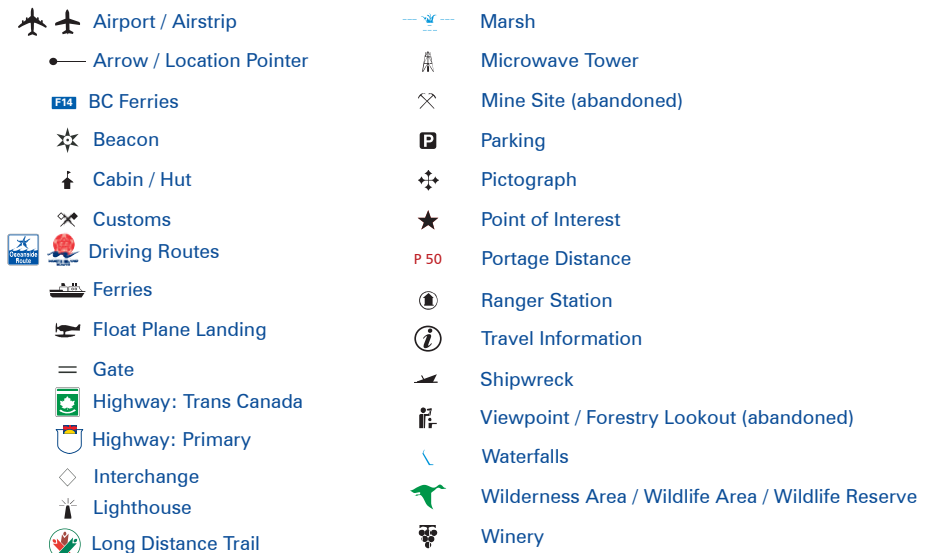
## Line and Area Classifications:



## Recreational Activities:



## Miscellaneous:



For more maps and information, visit mapbook companion website at <http://www.BM-VIBC.com>